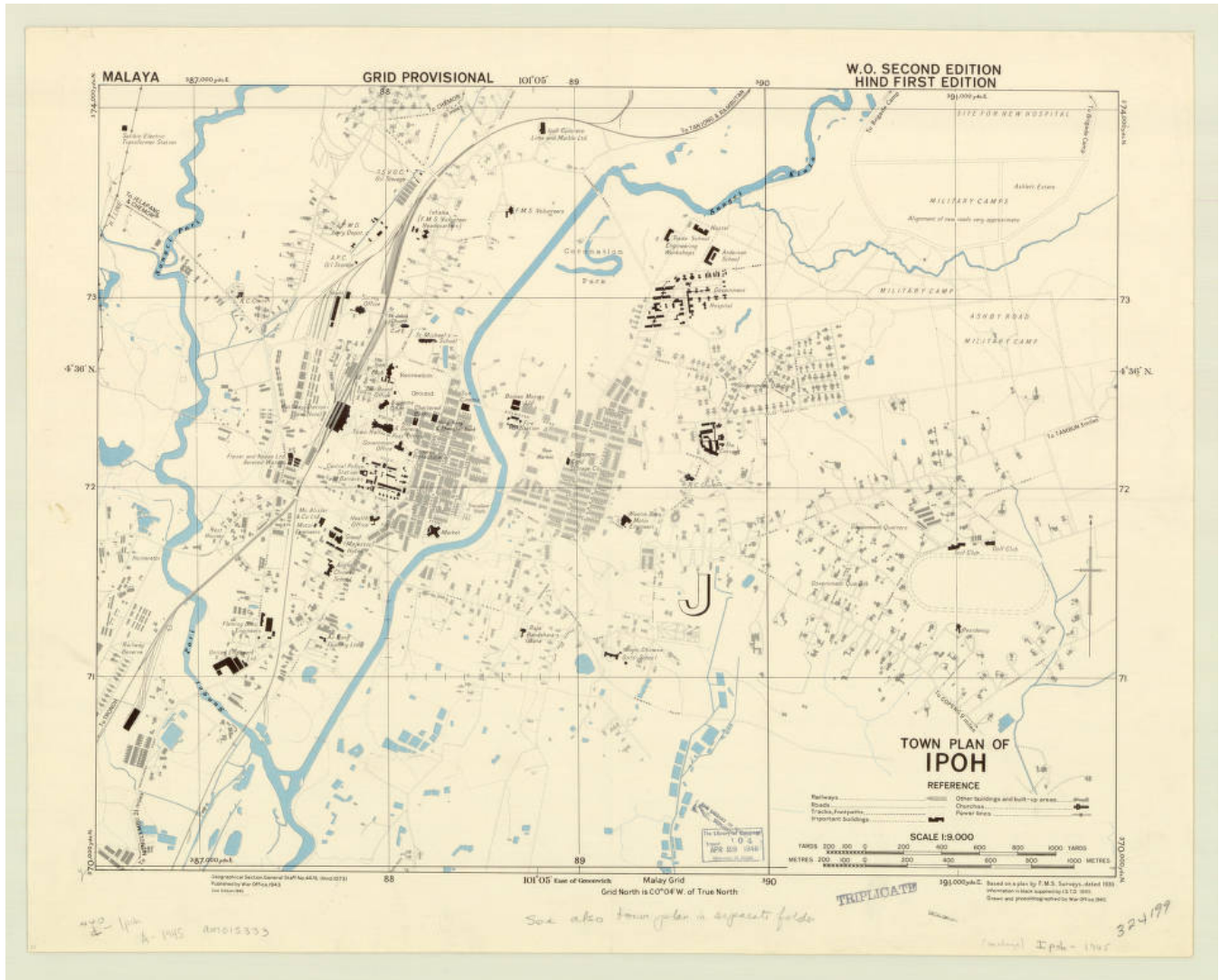


Town plan of Ipoh / drawn and photolithographed by War Office

...



Item Description

Full Title

Town plan of Ipoh / drawn and photolithographed by War Office

Short Title

Perak, Malaysia 1945

Creator

Great Britain. War Office (/digital/collection/agdm/search/searchterm/Great Britain. War Office/field/map/mode/exact/conn/and)

Publication Date

1945

Subject

Ipoh (Perak, Malaysia)--Maps (/digital/collection/agdm/search/searchterm/Ipoh (Perak%2C Malaysia)--Maps/field/subjec/mode/exact/conn/and)

Continent

Asia (/digital/collection/agdm/search/searchterm/Asia/field/contin/mode/exact/conn/and)

Country

Malaysia (/digital/collection/agdm/search/searchterm/Malaysia/field/countr/mode/exact/conn/and)

Notes

Town plan of Ipoh showing transportation, water features, communications, built-up areas and buildings ; At top of map: Malaya ; "Prime meridian: Greenwich." ; "(HIND 1073)." ; "W.O. second edition, HIND first edition."

Type (RDA)

cartographic image (/digital/collection/agdm/search/searchterm/cartographic image/field/typeea/mode/exact/conn/and)

Type (DCMI)

Still Image (/digital/collection/agdm/search/searchterm/Still Image/field/type/mode/exact/conn/and)

Color/B&W

Color (/digital/collection/agdm/search/searchterm/Color/field/colorb/mode/exact/conn/and)

Scale

1:9 000

Original Collection

American Geographical Society Library - Maps

Original Item Description

1 map : color ; 43 x 55 cm

Original Item ID

440-d .166 A-1945

Language

English

Repository

American Geographical Society Library, University of Wisconsin-Milwaukee Libraries

Digital Publisher

University of Wisconsin-Milwaukee Libraries

Rights

<https://uwm.edu/libraries/digital-collections/copyright-digcoll/> (<https://uwm.edu/libraries/digital-collections/copyright-digcoll/>)

Digital ID

am015333


Digital Format

image/tif; Image/jp2


Digital Collection

American Geographical Society Library Digital Map Collection (/digital/collection/agdm/search/searchterm/American Geographical Society Library Digital Map Collection/field/digitb/mode/exact/conn/and)

IIIF Manifest

 <https://collections.lib.uwm.edu/iiif/info/agdm/7321/manifest.json>
(<https://collections.lib.uwm.edu/iiif/info/agdm/7321/manifest.json>)

IIIF Image

 <https://collections.lib.uwm.edu/digital/iiif/agdm/7321/full/full/0/default.jpg>
(<https://collections.lib.uwm.edu/digital/iiif/agdm/7321/full/full/0/default.jpg>)