



THE MAP HOUSE
OF LONDON

Est. 1907

GO TO MAP SEARCH

BROWSE MAPS BY REGION

- [Africa](#) ▶
- [Asia & The Far East](#) ▶
- [Australasia](#) ▶
- [Celestial](#) ▶
- [English Counties](#) ▶
- [Europe & Russia](#) ▶
- [Great Britain & Ireland](#) ▶
- [Middle East & Turkey](#) ▶
- [Polar](#) ▶
- [The Americas](#) ▶
- [World](#) ▶



R.G.S.: Sketch Map of Perak



[Zoom map](#)


[Enquiry / Price](#)

Cartographer: R.G.S.
Title: Sketch Map of Perak
Date: 1876
Published: London
Width: 8 inches / 21 cm
Height: 9 inches / 23 cm
Map ref: SEAS5071


Description:

A detailed map of Perak, Malaysia, published to illustrate a paper by W. Barrington D'Almeida, best known for his two volume work, "Life in Java". Printed in the Journal of The Royal Geographical Society by John Murray. Drawn and engraved by Edward Weller.


Original colour. [SEAS5071]




About Us
[Find Out More »](#)




Specialist Catalogues
[Find Out More »](#)




Antique Globes
[Find Out More »](#)




Print Gallery
[Find Out More »](#)




Travel Posters
[Find Out More »](#)



Antarctic Catalogue
[Find Out More »](#)



Recent Acquisitions
[Find Out More »](#)



Current News
[Find Out More »](#)

The Map House
54 Beauchamp Place,
Knightsbridge
London SW3 1NY, UK
Tel +44 (0)20 7589 4325

MAP GROUPS
[Africa](#)
[Asia & The Far East](#)
[Australasia](#)
[Celestial](#)
[English Counties](#)
[Europe & Russia](#)

[Great Britain & Ireland](#)
[Middle East & Turkey](#)
[Polar](#)
[The Americas](#)
[World](#)

FEATURED GROUPS
[Antique Globes](#)
[Featured Maps](#)
[Print Gallery](#)
[Recent Acquisitions](#)
[Specialist Catalogues](#)



Web site built by [Alphasoft](#)