




Share  subject=Archives%20Online&body=I%20thought%20you%20might%20find%20this%20interesting%3A%0D%0AArchives%20Online%20https%3A%2F%2Fwww.details%2Fdda7c1fb-115c-11e3-83d5-0050568939ad)

Type of Item: MAP
Type of Map: Survey Map
Source: Survey Department, Singapore; 測量局; Singapore. Survey Department (../source-details/651)
Accession Number: SP001428_1
Title: Town Of Ipoh, Perak, Federated Malay States, 1930
Covering Date: 1930
Scope and Content: This is the left portion of the map showing Mukim and town boundaries, lot numbers, buildings, roads with names, railways, rivers, river diversion under construction, drains, ponds, lands held under Grant Certificate of Title or Lease, mining leases and reserve lands, Sungei Kinta, Sungei Pari, and others
Media - Image Number: 20050000688 - 0020
Microfilm Number: NA304
Source Reference Number: Federated Malay States (F.M.S.) Surveys No. 44-1930 (1/2)
Language/ Script of material: English
Other information about copies: Map is in two parts from Acc. Nos. SP001428_1 to SP001428_2
Publication Notes: Surveyor-General, Federated Malay States (F.M.S.) and Straits Settlements (S.S.)
Conditions Governing Access: Viewing permitted. Use and reproduction only with permission.
Remarks: Old accession number: 79/1.
Credit line: Singapore Land Authority collection, courtesy of National Archives of Singapore
Do you have more information on this record? (https://www.nas.gov.sg/archivesonline/maps_building_plans/more-info?rec=dda7c1fb-115c-11e3-83d5-0050568939ad)

 Request to View

 Request a Copy

Processing of requests may require 3-5 working days



Related Maps and Building Plans()

Related records within Archives Online ()

Town of Ipoh, Perak, Federated Malay States 1930 (http://www.nas.gov.sg/archivesonline/maps_building_plans/record-details/f94b69e5-115c-11e3-83d5-0050568939ad)

Map shows town boundary, railways, roads, footpaths, buildings, schools, churches, temples, mosques

Town of Ipoh, Perak, Federated Malay States, 1930 (http://www.nas.gov.sg/archivesonline/maps_building_plans/record-details/f9676077-115c-11e3-83d5-0050568939ad)

Map shows town boundary, railways, roads, footpaths, buildings, schools, churches, temples, mosques

Town of Ipoh, Perak, Federated Malay States 1930 (http://www.nas.gov.sg/archivesonline/maps_building_plans/record-details/f94b7fa0-115c-11e3-83d5-0050568939ad)

Map shows town boundary, railway, roads, footpaths, buildings, land leases, mining lease, reserves,

Town of Ipoh, Perak, Federated Malay States, 1930 (http://www.nas.gov.sg/archivesonline/maps_building_plans/record-details/f9674df5-115c-11e3-83d5-0050568939ad)

Map shows town boundary, railway, roads, footpaths, buildings, land leases, mining lease, reserves,

Perak, Federated Malay States, 1912 (http://www.nas.gov.sg/archivesonline/maps_building_plans/record-details/ddeda57a-115c-11e3-83d5-0050568939ad)

This is the top left portion of the map which is in eight images. It shows districts, Mukims,

1 2 () 3 () 4 () 5 () ▶ Next 5 ()

Go To

Explore the archives ▼

National Archives Singapore

(<https://www.nas.gov.sg/>)

An institution of National Library Board (<https://www.nlb.gov.sg/>)

Contact Us (<https://www.nlb.gov.sg/main/Contact-NLB>)

Feedback [↗](https://go.gov.sg/nlb-form-feedback) (<https://go.gov.sg/nlb-form-feedback>)

FAQ (<https://mobileapp.nlb.gov.sg/get-started-with/mylibrary/>)

Report Vulnerability [↗](https://www.tech.gov.sg/report_vulnerability) (https://www.tech.gov.sg/report_vulnerability)

Terms of Use (<https://www.nlb.gov.sg/main/Terms-of-Use>)

Linking Disclaimer (<https://www.nlb.gov.sg/main/Other-Policies>)

Privacy Statement (<https://www.nlb.gov.sg/main/Privacy-Statement>)

Takedown Policy (<https://www.nlb.gov.sg/main/Other-Policies>)

©2025 Government of Singapore

Last Updated 2025-07-08